






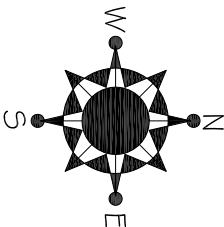


LEGEND

- SECTION LINE 
- CORPORATE LIMITS 
- STATE TRUNKLINE 
- COUNTY PRIMARY 
- COUNTY LOCAL 
- AJACENT COUNTY 
- CITY OR VILLAGE 
- STREET 

LOCAL ROAD SYSTEM TOTAL  
 FEET 3967 EQUALS 0.75 MILES



Scale 0 600 1200 FEET  
 One Inch Equals 600 Ft.

TOWNSHIP DUPLAIN  
 SECTION 30 T. 8N R. 1W  
 COUNTY CLINTON  
 PREPARED BY  
 CLINTON COUNTY ROAD COMMISSION

COLONY LAKES ESTATES